

MAP SHEET # 1031049 (Map 2 of 6)

FISHERIES PROJECT MAP


1:20,000 RECONNAISSANCE FISH AND FISH HABITAT INVENTORY
Copper (Zymoetz) River Watershed WSC 440-000000-00000

WEST COPPER

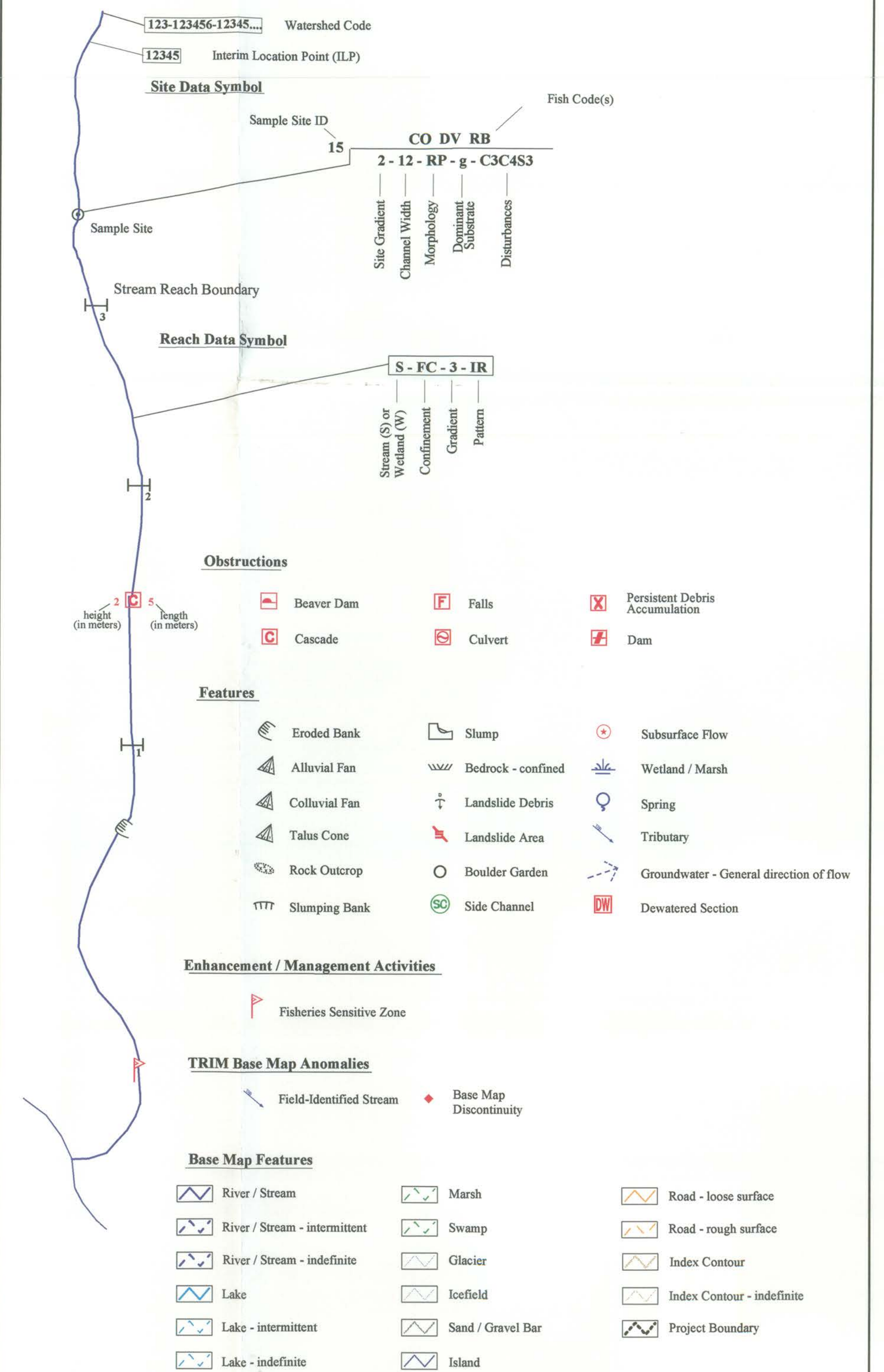
Licensee: Skeena Cellulose Inc. Forest District: Kalum Year: 1999

Scale: 1:20000 Projection: UTM Contour Intervals: 20m

Company: *KK* of **TRITON** Environmental Consultants Ltd.



STREAM INFORMATION SUMMARY

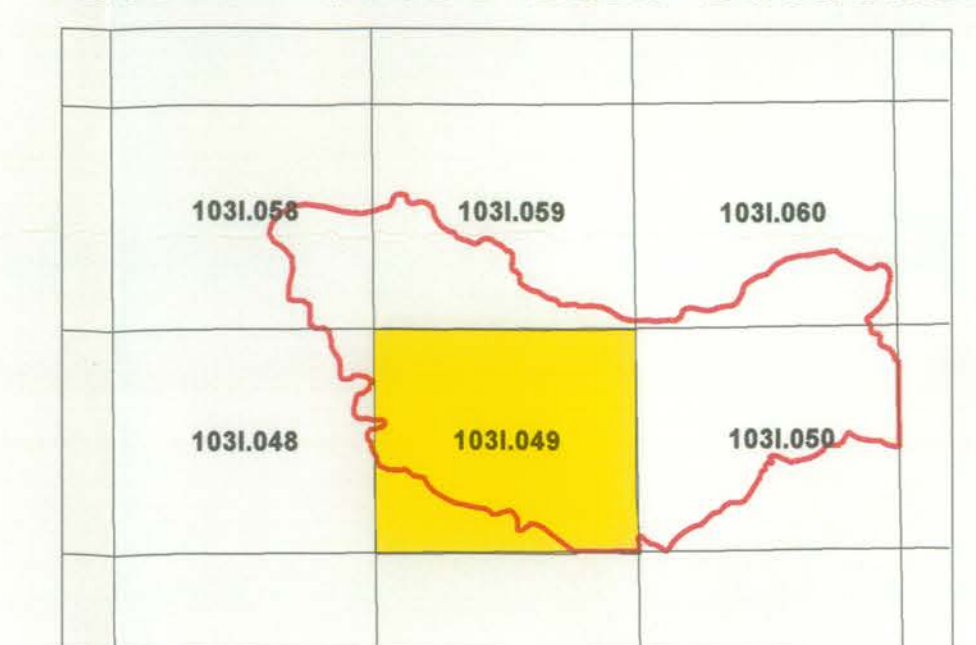


FISH SPECIES

CODE	DESCRIPTION	CODE	DESCRIPTION	CODE	DESCRIPTION
NFC	No Fish Caught	DV	Dolly Varden	CH	Chinook
NS	Not Sampled	RB	Rainbow Trout	CM	Chum
BT	Bull Trout	SP	Species Unknown	PK	Pink

Source: MELP

PROJECT STUDY AREA BOUNDARY



INVENTORY SOURCE INFORMATION

BASE: *TRIM* STR SYM: *INV*
LOC: *FDG* LK SYM: *N/A*
HAB: *INV* FISH: *INVD*
DATE INV: *1998/10/07* INV MGMT: *OTH*

INVENTORY SOURCE INFORMATION CODES

CODE	DESCRIPTION	CODE	DESCRIPTION	CODE	DESCRIPTION	CODE	DESCRIPTION	CODE	DESCRIPTION
BASE	Base Map	APP	Airphoto, Planimetric	AP	Aerial Photography	BYMNT	Group/pers. rep. by existing inventory	AP	Aerial Photography
TRIM	1:20,000 TRIM Map	APP	Airphoto, Planimetric	AP	Aerial Photography	BYMNT	Group/pers. rep. by existing inventory	AP	Aerial Photography
NTS	1:50,000 NTS Map	APP	Airphoto, Planimetric	AP	Aerial Photography	BYMNT	Group/pers. rep. by existing inventory	AP	Aerial Photography
OTH	Other Map Source	APP	Airphoto, Planimetric	AP	Aerial Photography	BYMNT	Group/pers. rep. by existing inventory	AP	Aerial Photography
STR SYM	Stream Symbol	APP	Airphoto, Planimetric	AP	Aerial Photography	BYMNT	Group/pers. rep. by existing inventory	AP	Aerial Photography
INV	Field Inventory	APP	Airphoto, Planimetric	AP	Aerial Photography	BYMNT	Group/pers. rep. by existing inventory	AP	Aerial Photography
SS	Summary	APP	Airphoto, Planimetric	AP	Aerial Photography	BYMNT	Group/pers. rep. by existing inventory	AP	Aerial Photography
N/A	Not Applicable	APP	Airphoto, Planimetric	AP	Aerial Photography	BYMNT	Group/pers. rep. by existing inventory	AP	Aerial Photography
LOC	Location Information	APP	Airphoto, Planimetric	AP	Aerial Photography	BYMNT	Group/pers. rep. by existing inventory	AP	Aerial Photography
FDG	Field Estimate	APP	Airphoto, Planimetric	AP	Aerial Photography	BYMNT	Group/pers. rep. by existing inventory	AP	Aerial Photography
N/A	Not Applicable	APP	Airphoto, Planimetric	AP	Aerial Photography	BYMNT	Group/pers. rep. by existing inventory	AP	Aerial Photography
OTH	Other	APP	Airphoto, Planimetric	AP	Aerial Photography	BYMNT	Group/pers. rep. by existing inventory	AP	Aerial Photography

STREAM SUMMARY SYMBOL INFORMATION

CODE	DESCRIPTION	CODE	DESCRIPTION	CODE	DESCRIPTION	CODE	DESCRIPTION
CH	Channel	CH	Channel	CH	Channel	CH	Channel
NS	Not Specified	CH	Channel	CH	Channel	CH	Channel
REACH CHARACTERISTICS		CH	Channel	CH	Channel	CH	Channel
CONFIRMED		CH	Channel	CH	Channel	CH	Channel
IN	Intermittent	CH	Channel	CH	Channel	CH	Channel
ND	Not Defined	CH	Channel	CH	Channel	CH	Channel
OC	Occasionally Confined	CH	Channel	CH	Channel	CH	Channel
UN	Unconfined	CH	Channel	CH	Channel	CH	Channel
NA	Not Applicable	CH	Channel	CH	Channel	CH	Channel

BASE MAP INFORMATION

Projection: *UTM*
Datum: *NAD83*
UTM Zone: *9*

This product has been accepted as being in accordance with approved standards within the limits of Ministry quality assurance procedures. Users are cautioned that interpreted information on this product developed for the purposes of the Forest Practices Code Act and Regulations, for example stream classifications, is subject to review by a statutory decision maker for the purposes of determining whether or not to approve an operational plan.